










# HMP APPLICABILITY MAP STANFORD UNIVERSITY

## Legend

-  Continuously Hardened Channel
-  Major Creeks
-  Roads and Highways
-  Stanford University
-  Catchments Draining to Hardened Channel and/or Tidal Areas
-  Catchments and Subwatersheds  $\geq$  65% Imperviousness
-  Subwatersheds less than 65%
-  Outside SCVURPPP Jurisdiction
-  Reservoirs in Santa Clara Basin

Date: November 2010

